Approved For Release 1999/09/22 : CIA-RDP78-05867A000518760002-1

PHOTO NO. 112654 LOT NO. P 2863-66 PROVINCE 447A LATITUDE 30 24 N LONGITUDE 3022 E

COUNTRY

AREA NO	SUBJECT	SUBJECT	SUBJECT	SUBJECT	SUBJECT	SUBJECT	SUBJECT	SUBJECT
	205	2J①	29K	29M				

DEVERSOIR ARTILLERY
EMPLACEMENT (1) TOWT
BUCK, (2) ARTILLERY PIECES.

PART 1 of 3 PART PAN. SEE OIA

DATE OF PHOTO	TYPE	QUALITY	CLASS	NO. OF CARDS	SOURCE OF PHOTOGRAPH
17 MAR 66	4	2	C	3	25X1A [redacted]

CAPTIONED BY LA

CLASSIFICATION SECRET EYES ONLY

FORM NO. 174 USE PREVIOUS EDITIONS

PHOTO ANALYSIS REPORT

Approved For Release 1999/09/22 : CIA-RDP78-05867A000518760002-1

Approved For Release 1999/09/22 : CIA-RDP78-05867A000518760002-1

PHOTO NO. 112605 LOT NO. P 2863-66 LATITUDE 32216 LONGITUDE

COUNTRY PROVINCE 44TA

AREA NO. EA | SUBJECT 205 | SUBJECT 230 | SUBJECT 29K | SUBJECT 29M | SUBJECT AG1 | SUBJECT | SUBJECT | SUBJECT

5 DEVERSION 10 AIRFIELD 15 LLER 20 Y

25 EMPLACEMENT. 30 (2) ART. 40 P

45 REVETMENT; (3) CONSTR. MATS; (4) SOLDIERS

DIGGING HOLE.

Part 2 of 3 Part Ser. See C/A.

5

DATE OF PHOTO	TYPE	QUALITY	GLASS	NO. OF CARDS
17 MAR 66	4	2	C	5

SOURCE OF PHOTOGRAPH [redacted] 25X1A

CLASSIFICATION Secret Limited Exclusive CAPTIONED BY

FORM NO. 174 USE PREVIOUS EDITIONS PHOTO ANALYSIS REPORT GPO 831-269

Approved For Release 1999/09/22 : CIA-RDP78-05867A000518760002-1

Approved For Release 1999/09/22 : CIA-RDP78-05867A000518760002-1

PHOTO NO. 1120505 LOT NO. P-2863-66 PROVINCE U47A LATITUDE 32 31N LONGITUDE 32 31E

COUNTRY

AREA NO. EG

SUBJECT 3(0)5 SUBJECT 3J(1) SUBJECT 29K SUBJECT 29M SUBJECT A61 SUBJECT AFW SUBJECT SUBJECT

DEVERSOIR AFFILIERT (2) ARTP

EMPLACEMENT.

IECES; (3) CONSTR. MATS; (5) PARTS

OF BRIDGE; (6) STRAE TANK.

Part 3 of 3 Part Sec See CIA

3

BASE OF PHOTO			TYPE	QUALITY	CLASS	NO. OF CARDS
17 Mar	6	6	4	2	C	6

CAPTIONED BY

SOURCE OF PHOTOGRAPH 25X1A

[redacted]

CLASSIFICATION SECRET EYES ONLY

FORM NO. 174 WITH PREVIOUS EDITIONS

PHOTO ANALYSIS REPORT

GPO 871-[illegible]

Approved For Release 1999/09/22 : CIA-RDP78-05867A000518760002-1

Approved For Release 1999/09/22 : CIA-RDP78-05867A000518760002-1

PHOTO NO. 1126037 LOT NO. P 2863-66 REFERENCE (WNB) LATITUDE 57 16 N LONGITUDE 32 32 E

PROVINCE 447D

COUNTRY

AREA NO.	SUBJECT	SUBJECT	SUBJECT	SUBJECT	SUBJECT	SUBJECT	SUBJECT	SUBJECT	SUBJECT
A2	500	298	29M	2BC	290				

5 W E Z 5 B A Y 10 A R T I L L E R Y 15 20

E M P L A C E M E N T 30 A T 35 2 9 5 5 N

40 45 3 2 2 8 E (1) A R T. PIECES; (2) SPHERE

ON TRUCK; (3) TRUCKS

Part 1 of 2 Part Cam. See CID

1-3-29

BASE OF PHOTO			TYPE	QUALITY	CLASS	NO. OF CARDS
16 MAR	6	6	4	2	C	5

CLASSIFICATION Secret Limited Official Use

CAPTIONED BY [redacted]

SOURCE OF PHOTOGRAPH 25X1A

[redacted]

FORM NO. 174 USE PREVIOUS EDITIONS

PHOTO ANALYSIS REPORT

GPO 871-848

Approved For Release 1999/09/22 : CIA-RDP78-05867A000518760002-1

PHOTO NO. 1126058 LOT NO. P 2863-66 PROVINCE 447D LATITUDE LONGITUDE 32 32 E

COUNTRY FE AREA NO. SUBJECT 500 SUBJECT 298 SUBJECT 29M SUBJECT 2BC SUBJECT 391 SUBJECT SUBJECT SUBJECT

SUEZ BAY ARTILLERY EMPLACEMENTS AT 29 55 N 32 28 E (3) TRUCK & (4) W/T DEVICE MOUNTED ON WHEELS

Part 2 of 2 Part Pan Sec CIA

1-3-29

BASE OF PHOTO		TYPE	QUALITY	CLASS	NO. OF CARDS
		4	2	C	5

SOURCE OF PHOTOGRAPH 25X1A

[redacted]

CAPTIONED BY

CLASSIFICATION SECRET SAFE FOR FOREIGN RELEASE

PHOTO ANALYSIS REPORT

GPO 871-865

FORM NO. 174 USE PREVIOUS EDITIONS

Approved For Release 1999/09/22 : CIA-RDP78-05867A000518760002-1

PHOTO NO. 112659 | DIST NO. P-2863-66 | LATITUDE | LONGITUDE

COUNTRY GR | PROVINCE

AREA NO 50M | SUBJECT AL4 | SUBJECT | SUBJECT | SUBJECT | SUBJECT | SUBJECT | SUBJECT | SUBJECT

GREEK SHIP WORLD L L B
ERTY ADRIFT AFTER CO
LLISION WITH NORWEGIAN
TANKER MOBIL AT 1433N/4283E.

DATE OF PHOTO	TYPE	QUALITY	CLASS	NO. OF CARDS	SOURCE OF PHOTOGRAPH
13 MAR 66	4	2	C	1	25X1A [redacted]

30

CLASSIFICATION Confidential | CAPTIONED BY [illegible]

FORM NO. 174 | PHOTO ANALYSIS REPORT | GPO 871-268

Approved For Release 1999/09/22 : CIA-RDP78-05867A000518760002-1

Approved For Release 1999/09/22 : CIA-RDP78-05867A000518760002-1

25X6

Next 3 Page(s) In Document Exempt

Approved For Release 1999/09/22 : CIA-RDP78-05867A000518760002-1

Approved For Release 1999/09/22 : CIA-RDP78-05867A000518760002-1

PHOTO NO. 1126061 | MC P 2863-66 | AVA REFERENCE | LATITUDE | LONGITUDE

COUNTRY | PROVINCE

AREA NO	SUBJECT	SUBJECT	SUBJECT	SUBJECT	SUBJECT	SUBJECT	SUBJECT	SUBJECT
MCH	ALY							

CHICOM SHIP INTERNA
CIONAL AIRPORT SAID,
UAR.

30

DATE OF PHOTO	TYPE	QUALITY	CLASS	NO. OF CARDS	SOURCE OF PHOTOGRAPH
27 Jan 66	4	2	C	1	25X1A [redacted]

CLASSIFICATION: SECRET LOU EYES ONLY | CAPTIONED BY: LA

Approved For Release 1999/09/22 : CIA-RDP78-05867A000518760002-1

FORM NO. 1 Jun 60 174 USE PREVIOUS EDITIONS | PHOTO ANALYSIS REPORT | GPO 871-866

Approved For Release 1999/09/22 : CIA-RDP78-05867A000518760002-1

PHOTO NO. 1126185 | MAP REFERENCE | LATITUDE | LONGITUDE 32 27 E

COUNTRY | PROVINCE 147D

AREA NO. | SUBJECT DDD | SUBJECT 323 | SUBJECT 325 | SUBJECT | SUBJECT | SUBJECT | SUBJECT | SUBJECT

EGYPT

ATAQAH (UR) CAVE BEACH

GADU GIN DIKE OF MOU

NTAIN ON AFRICAN SHORE

of SUEZ BAY.

1-29

DATE OF PHOTO	TYPE	QUALITY	CLASS	NO. OF CAMS
20 FEB 66	4	2	C	3

SOURCE OF PHOTOGRAPH 25X1A [redacted]

CLASSIFICATION SECRET LIMDIS EYES ONLY | CAPTIONED BY LA

FORM NO. 174 1 Jan 58 USE PREVIOUS EDITIONS

PHOTO ANALYSIS REPORT

Approved For Release 1999/09/22 : CIA-RDP78-05867A000518760002-1

Approved For Release 1999/09/22 : CIA-RDP78-05867A000518760002-1

LONGITUDE

PROVINCE

SUBJECT | SUBJECT | SUBJECT | SUBJECT | SUBJECT | SUBJECT | SUBJECT | SUBJECT | SUBJECT

EN C56 C78 C51

0 5 10 15 20

D A N C E R E

25 30 35 40

25X1C

[redacted]

45 50

Σ

8-10

25X1C

DATE OF PHOTO	TYPE	QUALITY	JA46	NO. OF CARDS	SOURCE OF PHOTOGRAPH
17 6 62	H	1	3	3	[redacted]

CLASSIFICATION

CAPTIONED BY

Approved For Release 1999/09/22 : CIA-RDP78-05867A000518760002-1

PHOTO ANALYSIS REPORT

Approved For Release 1999/09/22 : CIA-RDP78-05867A000518760002-1

26067

LONGITUDE 1726W

PROVINCE 697A

SUBJECT C5B

SUBJECT EXHIBITION OF

SUBJECT MODERN AFRICAN ART:

[redacted]

25X1C

10

DATE OF PHOTO	TYPE	QUALITY	CLASS	NO. OF CARDS	SOURCE
1966	H	1	3	1	[redacted]

CAPTIONED BY

Approved For Release 1999/09/22 : CIA-RDP78-05867A000518760002-1

PHOTO ANALYSIS REPORT

174

Approved For Release 1999/09/22 : CIA-RDP78-05867A000518760002-1

LOC NO.	MAP REFERENCE	LATITUDE	LONGITUDE
112606		1440N	1726W
	PROVINCE	697A	

SUBJECT	SUBJECT	SUBJECT	SUBJECT	SUBJECT	SUBJECT	SUBJECT	SUBJECT
SK	CG2	C2G	CGB	ALA			

D A K A R

[redacted]

25X1C

6-7-30

25X1C

DATE OF PHOTO	TYPE	QUALITY	CLASS	NO. OF CARDS
19 6 6	4	1	3	4

[redacted]

CAPTIONED BY: Gauc fa

Approved For Release 1999/09/22 : CIA-RDP78-05867A000518760002-1

FORM 174 USE PREVIOUS EDITIONS

PHOTO ANALYSIS REPORT

Approved For Release 1999/09/22 : CIA-RDP78-05867A000518760002-1

PERIOD

COUNTRY: UR

PROVINCE: 250A

LOG NO. [illegible] MAP REFERENCE LONGITUDE 30 45 E

AREA NO.	SUBJECT	SUBJECT	SUBJECT	SUBJECT	SUBJECT	SUBJECT	SUBJECT	SUBJECT
N	AL9	ALA	AL4	AG8				

ILICHEVSK GENERAL

ARGO QUAY

pt. 1 of 28 - pt. series See C.I.A.

25,30 25X1A

[redacted]

DATE OF PHOTO	TYPE	QUALITY	CLASS	NO. OF CARDS
early March 66	4	2	C	4

CLASSIFICATION: SECRET - Limited Distribution CAPTIONED BY: WDF

Approved For Release 1999/09/22 : CIA-RDP78-05867A000518760002-1

FORM R 174 USE PREVIOUS EDITIONS

PHOTO ANALYSIS REPORT

AFO 671-103

Approved For Release 1999/09/22 : CIA-RDP78-05867A000518760002-1

1126070 LOT NO. 2815 MAP REFERENCE LONGITUDE 10 E

COUNTRY UR PROVINCE 250A

AREA NO.	SUBJECT	SUBJECT	SUBJECT	SUBJECT	SUBJECT	SUBJECT	SUBJECT	SUBJECT
N	AL9	ALH	AL4	AG8				

1 I L I C H E V S K 10 G E N E R A L 20
A R G O 25 Q U A Y 30 35 40
45 50

got - 2 of 28 - at Govt. Dec C.I.A.

25X1A

[redacted]

25,30

BASE OF PHOTO		TYPE	QUALITY	CLASS	NO. OF CARDS
early March	6 6	4	2	C	4

CLASSIFICATION CONTROL FOREIGN DISS CAPTIONED BY VDT

Approved For Release 1999/09/22 : CIA-RDP78-05867A000518760002-1

FORM 1178 PHOTO ANALYSIS REPORT

Approved For Release 1999/09/22 : CIA-RDP78-05867A000518760002-1

1126071 LOC. P 2845766 GRID REFERENCE UNIQUE 466/18 LONGITUDE 300241 E

UR PROVINCE 250 A

SUBJECT NO	SUBJECT	SUBJECT	SUBJECT	SUBJECT	SUBJECT	SUBJECT	SUBJECT	SUBJECT
N	AL9	ALA	AG6	AG8	AL4			

i L j C H E V S K 10 S H i 15 P - R E P 20

i R 25 Y A R D 30 35 40

45 50

pt. 3 of 28-pt. series see C.I.A.

25X1A

[redacted]

25,26,3

DATE OF PHOTO			TYPE	QUALITY	CLASS	NO. OF CARDS
early March	6	6	4	2	C	5

CAPTIONED BY [illegible]

CONFIRMED FOREIGN DISS

Approved For Release 1999/09/22 : CIA-RDP78-05867A000518760002-1

PHOTO ANALYSIS REPORT

Approved For Release 1999/09/22 : CIA-RDP78-05867A000518760002-1

LONGITUDE 30 00 E

COUNTRY UR PROVINCE 250 A

AREA NO	SUBJECT N	SUBJECT AL9	SUBJECT ALA	SUBJECT AG6	SUBJECT AG8	SUBJECT AL4	SUBJECT	SUBJECT	SUBJECT

1 LIJCHEVSK 10 SH; 15 P-REP 20 A

1 R 4 25 ARD 30 35 40

45 50

pt. 4 of 28-pt. series see C.I.A.-

25X1A

[redacted]

25,26

DATE OF PHOTO			TYPE	QUALITY	CLASS	NO. OF CARDS
early March	6	6	4	2	C	5

CAPTURED BY 007

Approved For Release 1999/09/22 : CIA-RDP78-05867A000518760002-1

FORM 174 PHOTO ANALYSIS REPORT

Approved For Release 1999/09/22 : CIA-RDP78-05867A000518760002-1

1126073 P-2845-60 250A

UR

N AL1 ALA AG6 AG8 AL4

JLICHEVSK SHIP-RSP

IRYARD

Apt. 5 of 28-jet. Aerial Ex C.I.A.

25X1A

[redacted]

25, 26

DATE OF PHOTO		TYPE	QUALITY	CLASS	NO. OF CARDS
early March	66	4	2	C	5

CATEGORIES

Approved For Release 1999/09/22 : CIA-RDP78-05867A000518760002-1

PHOTO ANALYSIS REPORT

Approved For Release 1999/09/22 : CIA-RDP78-05867A000518760002-1



Approved For Release 1999/09/22 : CIA-RDP78-05867A000518760002-1

1126075 P-2845-GG

UR 250A 46 18 N 30 40 E

NALA AL9 AGG AG8 AL4

ILICHEVSK HARBOR B E

TWEEN SHIP-REPAIR YA

RD AND ENTRANCE TO INNER

HARBOR.

pt. 2 of 28-pt- series see C.I.A-

25X1A

[redacted]

25,26,

BASE OF PHOTO		TYPE	QUALITY	CLASS	NO. OF CARDS
early March	G G	4	2	C	5

Approved For Release 1999/09/22 : CIA-RDP78-05867A000518760002-1

CONFIDENTIAL FOREIGN DISSEM PHOTO ANALYSIS REPORT

Approved For Release 1999/09/22 : CIA-RDP78-05867A000518760002-1

1120'76 P-2845-66

LATITUDE 46 48 N LONGITUDE 30 40 E

UR PROVINCE 250A

AREA NO	SUBJECT	SUBJECT	SUBJECT	SUBJECT	SUBJECT	SUBJECT	SUBJECT	SUBJECT
N	ALA	AL9	AG6	AG8	AL4			

1 L i C H E V S K 10 H A R 15 B O R 20 B E

T W E E N 25 S H i P - R E P 35 A i R 40 A

R D A N D 45 E N T R A 50 NCE TO INNER

HARBOR.

pt. 8 of 28-pt. series see C.I.A-

25X1A

25,26,

DATE OF PHOTO		TYPE	QUALITY	CLASS	NO. OF CARDS
early March	G G	4	2	C	5

CATEGORY CODE

Approved For Release 1999/09/22 : CIA-RDP78-05867A000518760002-1

GOVT. AND FOREIGN DISS

PHOTO ANALYSIS REPORT

Approved For Release 1999/09/22 : CIA-RDP78-05867A000518760002-1

1126077	P-2845-66	LATITUDE 46 18N	LONGITUDE 30 40E
COUNTRY UR	PROVINCE 250A		

SUBJECT ALA | SUBJECT AL4 | SUBJECT AG6 | SUBJECT AG8 | SUBJECT AL4

ILICHEVSK HARBOR BE
TWEEN SHIP-REPAIR YA
RD AND ENTRANCE TO INNER
HARBOR.

pt. 9 of 28-pt. series [illegible] C.I.A.

25X1A

25,26, [redacted]

DATE OF PHOTO	TYPE	QUALITY	CLASS	NO. OF CARDS
early March 66	4	2	C	5

CAPTIONED BY [illegible]

CLASSIFICATION [illegible]

PHOTO ANALYSIS REPORT

Approved For Release 1999/09/22 : CIA-RDP78-05867A000518760002-1

Approved For Release 1999/09/22 : CIA-RDP78-05867A000518760002-1



25X1A

[redacted]

Approved For Release 1999/09/22 : CIA-RDP78-05867A000518760002-1

Approved For Release 1999/09/22 : CIA-RDP78-05867A000518760002-1

LATITUDE 46 18 N LONGITUDE 30 40 E

P-2845-66

PROVINCE 250A

AREA NO | SUBJECT | SUBJECT | SUBJECT | SUBJECT | SUBJECT | SUBJECT | SUBJECT | SUBJECT

UR NAL9 ALA AG8 AL4

ILICHEVSK INNER HARBOR ENTRANCE

pt. 1 of 28-pt. series See C.I.A.

25X1A

25,30

[redacted]

BASE OF PHOTO	TYPE	QUALITY	CLASS	NO. OF CARDS
Early Morn 66	4	2	C	4

CLASSIFICATION CONFIDENTIAL FOREIGN DISS

PHOTO ANALYSIS REPORT

Approved For Release 1999/09/22 : CIA-RDP78-05867A000518760002-1

Approved For Release 1999/09/22 : CIA-RDP78-05867A000518760002-1

LONGITUDE 30 40 E

1126050 P-2845-66

PROVINCE 250A

UR

N AL9 ALA AG8 AL4

ILICHEVSK INNER HARBOR ENTRANCE

pt. 12 of 28-pt. series on C.I.A.

25X1A

[redacted]

25,30

DATE OF PHOTO		TYPE	QUALITY	CLASS	NO. OF CARDS
early March	66	4	2	C	4

CATEGORIES OF USE: Unrestricted

Approved For Release 1999/09/22 : CIA-RDP78-05867A000518760002-1

CENTRAL INTELLIGENCE AGENCY — PHOTO ANALYSIS REPORT

Approved For Release 1999/09/22 : CIA-RDP78-05867A000518760002-1

1126081

P-2845-60

250A

UR

N ALA AL9 AG8 AL4 FISH PIER

ILICHEVSK

1st. 13 of 28 - 1st. Area: Sea of Azov

25X1A

[redacted]

25,30

DATE OF PHOTO		TYPE	QUALITY	CLASS	NO. OF CARDS
early May	66	4	2	C	4

Approved For Release 1999/09/22 : CIA-RDP78-05867A000518760002-1

FSTC AND FOREIGN DISS

PHOTO ANALYSIS REPORT

Approved For Release 1999/09/22 : CIA-RDP78-05867A000518760002-1



Approved For Release 1999/09/22 : CIA-RDP78-05867A000518760002-1

Approved For Release 1999/09/22 : CIA-RDP78-05867A000518760002-1

1126083

UR

P-2845 &

250A

46 18N 30 40E

N AL9 AGI ALB CONSTRUCT

LICHEVSK OF FISH

ION JUST E P

ER

pt. 15 of 28-pt. series See C.I.A.-

25X1A

[redacted]

25,30

DATE OF INFO	TYPE	QUALITY	CLASS	NO. OF CARDS
6 6	4	2	C	

TRANS

Approved For Release 1999/09/22 : CIA-RDP78-05867A000518760002-1

FOREIGN DISS

Approved for Release 1999/09/22 : CIA-RDP78-05867A000518760002-1

1126084

UR

N HL9 AG1 ALB CONSTRUCT

LICHEVSK OF FISH

ION JUST E

ER

pt. 16 of 28-pt. series on C.I.A.

25X1A

[redacted]

25,30

DATE OF PHOTO	TYPE	QUALITY	CLASS	NO. OF CAPS
early March 66	4	2	C	

Approved for Release 1999/09/22 : CIA-RDP78-05867A000518760002-1

CONF/NO FOREIGN DISS

PHOTO ANALYSIS REPORT

Approved for Release 1999/09/22 : CIA-RDP78-05867A000518760002-1

H126085 P-2845-GG

PROVINCE 250A

LATITUDE 26 18N LONGITUDE 30 40E

UR

NAL9 A61

ALICHEVSK BETWEEN T

HE CONSTRUCTION AREA

AND THE NORTH BREAKWATER.

pt. 17 of 28-pt. series Rec. C.I.A.

25X1A

25,30

DATE OF PHOTO	TYPE	QUALITY	CLASS	NO. OF CARDS
6 6	4	2	C	2

Approved for Release 1999/09/22 : CIA-RDP78-05867A000518760002-1

CIA/NO FOREIGN DISS

PHOTO ANALYSIS REPORT

Approved For Release 1999/09/22 : CIA-RDP78-05867A000518760002-1

LATITUDE 36 18 N LONGITUDE 30 40 E

B-2845-GG

1126986 UR PROVINCE 250A

NAL9 AGI

ILICHEVSK BETWEEN T

HE CONSTRUCTION AREA

AND THE NORTH BREAKWATER.

pt. 18 of 28-pt-series Rec C.I.A.

25X1A

[redacted]

25,3

DATE OF PHOTO		TYPE	QUALITY	CLASS	NO. OF CARDS
early March	66	4	2	C	2

CONTAINS FOREIGN DISS

PHOTO ANALYSIS REPORT

Approved For Release 1999/09/22 : CIA-RDP78-05867A000518760002-1

Approved For Release 1999/09/22 : CIA-RDP78-05867A000518760002-1

1126067

COUNTRY: UR

PROVINCE: 250

LONGITUDE: 30 40 E

AREA NO | SUBJECT | SUBJECT | SUBJECT | SUBJECT | SUBJECT | SUBJECT | SUBJECT | SUBJECT

N | HL9 | HG1 | | | | | | |

1 2 3 4 5 6 7 8 9 10 11 12 13 14 15 16 17 18 19 20

								B	E	T	W	E	E	N		T			
M	L	I	C	H	E	V	S	A											
H	E	C	O	N	S	T	R	U	C	T	I	O	N		M	A	P		
A	N	D		T	I	M	E		N	O	R	T	H		B	R	E	S	T

25X1A

[redacted]

DATE OF PHOTO	TYPE	QUALITY	CLASS	NO. OF CARDS
	4	2	C	2

CLASSIFICATION: SECRET NO FOREIGN DISS

PHOTO ANALYSIS REPORT

Approved For Release 1999/09/22 : CIA-RDP78-05867A000518760002-1

11260-58 PHOTO NO. 484 46 18 N 30 40 E

COUNTRY UR PROVINCE 250A

SUBJECT N AL9 AG1 SUBJECT SUBJECT SUBJECT SUBJECT SUBJECT SUBJECT SUBJECT

ILICHEVSK BETWEEN T

HE CONSTRUCTION AREA

AND THE NORTH BREAKWATER.

pt. 2 of 28 pt. series see C.I.A.

25X1A

[redacted]

25,3

DATE OF PHOTO	TYPE	QUALITY	CLASS	NO. OF CARDS
early March 66	4	2	C	2

CONTINUED

Approved For Release 1999/09/22 : CIA-RDP78-05867A000518760002-1

CONFIRMED FOREIGN DISS

PHOTO ANALYSIS REPORT

Approved For Release 1999/09/22 : CIA-RDP78-05867A000518760002-1

LATITUDE 46 18N | LONGITUDE 30 40E

1126089 | 8 2845-66

PROVINCE 250A

COUNTRY UR

AREA NO N | SUBJECT AL9 | SUBJECT A61

ILICHEVSK BETWEEN THE AREA
HE CONSTRUCTION AND THE NORTH BREAKWATER.

pt. 21 of 28-pt. series see C.I.A.

25X1A

25,30 [redacted]

DATE OF PHOTO	TYPE	QUALITY	CLASS	NO. OF CARDS
early March 66	4	2	C	2

Approved For Release 1999/09/22 : CIA-RDP78-05867A000518760002-1

CLASSIFICATION NO FOREIGN DISS

ANALYSIS REPORT

Approved For Release 1999/09/22 : CIA-RDP78-05867A000518760002-1

LOCATION: 66 48 N 30 42 E

1126030 P-2845-CC PROVINCE 250A

SUBJECT CODES: UR | N | AL9 | A01

LICHEVSK BETWEEN THE CONSTRUCTION ON THE NORTH BREAKWATER AND THE

pt. 22 of 28-pt. series ARL C.I.A.

25,30 [redacted] 25X1A

DATE OF PHOTO	TYPE	QUALITY	CLASS	NO. OF CARDS
6 6	4	2	C	2

Approved For Release 1999/09/22 : CIA-RDP78-05867A000518760002-1

CONFID FOREIGN DISS

PHOTO ANALYSIS REPORT

Approved For Release 1999/09/22 : CIA-RDP78-05867A000518760002-1

LONGITUDE 30 40 E

LATITUDE 66 18 N

11260 I

GP 2845-66

PROVINCE 250A

CONTINENT UR

AREA NO. N

SUBJECT ALA

SUBJECT AL9

SUBJECT AG8

SUBJECT

SUBJECT

SUBJECT

SUBJECT

SUBJECT

CHEVSK NORTH BRE

LICHEVSKAYA WATER

pt. 23 of 28-pt. series See C.I.A-

25X1A

[redacted]

25,30

BASE OF PHOTO	TYPE	QUALITY	CLASS	NO. OF CARDS
66	4	2	C	3

early March

Approved For Release 1999/09/22 : CIA-RDP78-05867A000518760002-1

CLASSIFICATION CONF/NO FOREIGN DISS

PHOTO ANALYSIS REPORT

Approved For Release 1999/09/22 : CIA-RDP78-05867A000518760002-1

1126092 | LOT NO. P-2845-GG | PROVINCE 250A | LATITUDE 66 68 N | LONGITUDE 30 40 E

COUNTRY: UR

AREA NO	SUBJECT	SUBJECT	SUBJECT	SUBJECT	SUBJECT	SUBJECT	SUBJECT	SUBJECT
	N	ALA	ALA	AG8				

1 LICHEVSK NORTH BAY

AKWATER

pt. 24 of 28-pt. series Area C.I.A.

25,30

25X1A

[redacted]

DATE OF PHOTO	TYPE	QUALITY	CLASS	NO. OF CARDS
early March 66	4	2	C	3

CAPTIONED BY: [illegible]

CLASSIFICATION: CONF/NO FOREIGN DISS

PHOTO ANALYSIS REPORT

Approved For Release 1999/09/22 : CIA-RDP78-05867A000518760002-1

Approved For Release 1999/09/22 : CIA-RDP78-05867A000518760002-1



Approved For Release 1999/09/22 : CIA-RDP78-05867A000518760002-1

Approved For Release 1999/09/22 : CIA-RDP78-05867A000518760002-1

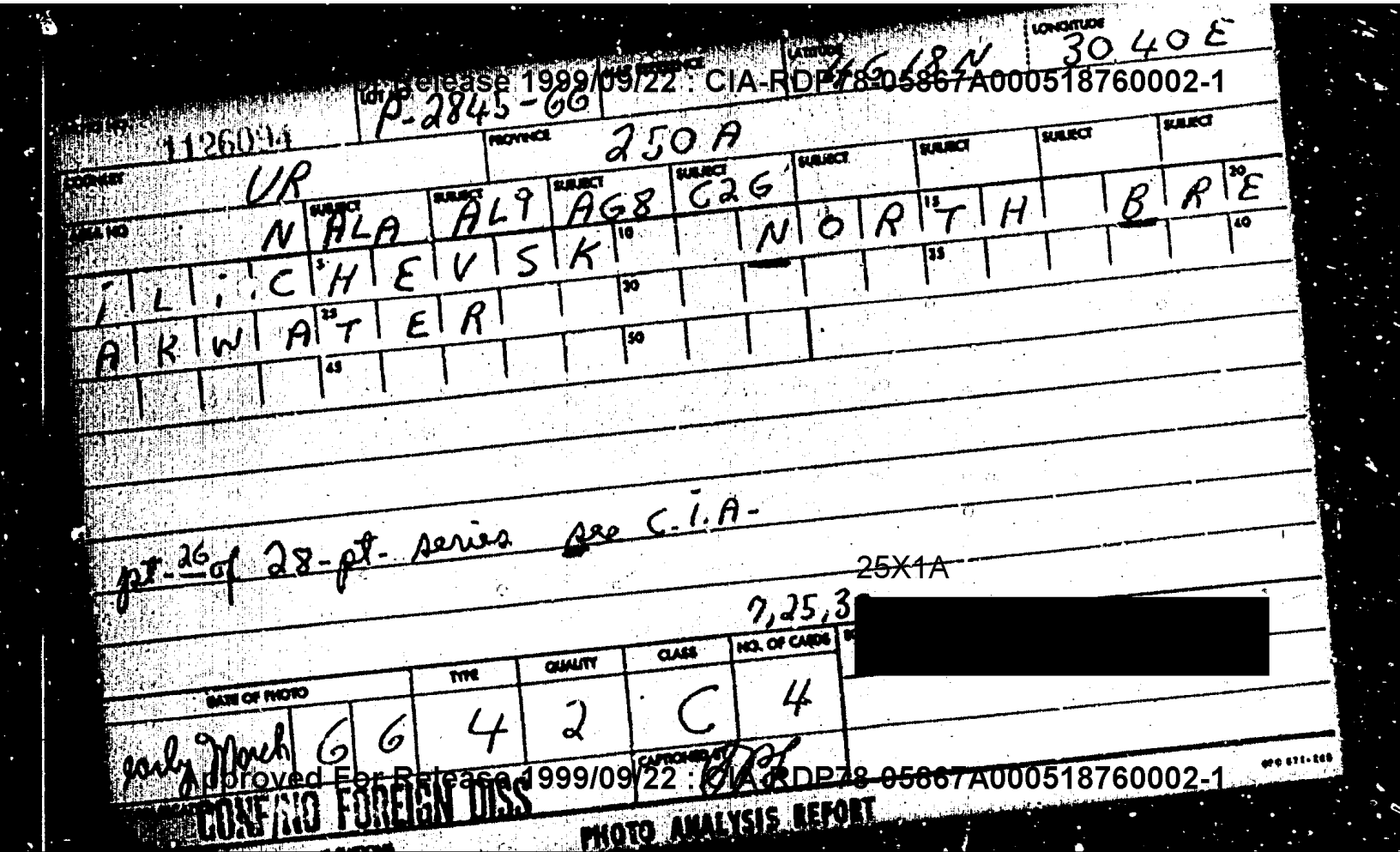

Approved For Release 1999/09/22 : CIA-RDP78-05867A000518760002-1

Approved For Release 1999/09/22 : CIA-RDP78-05867A000518760002-1



Approved For Release 1999/09/22 : CIA-RDP78-05867A000518760002-1

Approved For Release 1999/09/22 : CIA-RDP78-05867A000518760002-1

1126096 P-2845-69

COUNTRY: UR PROVINCE: 250A LATITUDE: 68N LONGITUDE: 30 40E

AREA NO: N SUBJECT: ALA SUBJECT: AL9 SUBJECT: AG8 SUBJECT: C2G SUBJECT: NORTH BAY 30E

ILICHEVSK

AKWATER

JJT 28 of 28-pt. series see C.I.A-

25X1A

[redacted]

7,25,3

DATE OF PHOTO	TYPE	QUALITY	CLASS	NO. OF CARDS
Sept 66	4	2	C	4

Approved For Release 1999/09/22 : CIA-RDP78-05867A000518760002-1

CLASSIFICATION: SECRET/NO FOREIGN DISS

PHOTO ANALYSIS REPORT

Approved For Release 1999/09/22 : CIA-RDP78-05867A000518760002-1

PHOTO ANALYSIS REPORT

CLASSIFICATION: Confidential

31 MAR 66

DATE OF PHOTO: 31 MAR 66 | TYPE: 4 | QUALITY: 1 | CLASS: 3 | NO. OF CARDS: 1

CAPTIONED BY: RS

(4, 23, 30)

25X1A

[redacted]

AREA NO.

COUNTRY: UR

SUBJECT: 9CF

SUBJECT: AGRICULTURE

SUBJECT: BAKAN

SUBJECT: IN W. MEDITERRANEAN

LATITUDE

LONGITUDE

PROVINCE

LOT NO. P-2772

PHOTO NO. 1126097

Approved For Release 1999/09/22 : CIA-RDP78-05867A000518760002-1

Approved For Release 1999/09/22 : CIA-RDP78-05867A000518760002-1

25X1C

Next 1 Page(s) In Document Exempt

Approved For Release 1999/09/22 : CIA-RDP78-05867A000518760002-1

Approved For Release 1999/09/22 : CIA-RDP78-05867A000518760002-1

1126099

Approved For Release 1999/09/22 : CIA-RDP78-05867A000518760002-1

Approved For Release 1999/09/22 : CIA-RDP78-05867A000518760002-1

A163

Approved For Release 1999/09/22 : CIA-RDP78-05867A000518760002-1

Approved For Release 1999/09/22 : CIA-RDP78-05867A000518760002-1

End

Approved For Release 1999/09/22 : CIA-RDP78-05867A000518760002-1